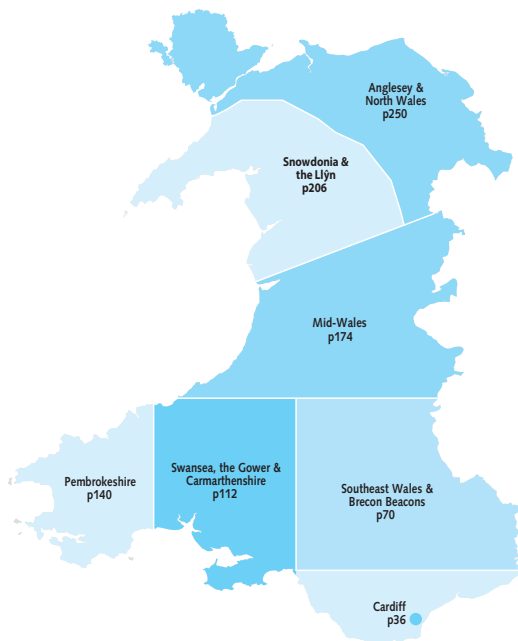


CONTENTS

INTRODUCING WALES	4		
GETTING STARTED	8	Black Mountains	
FESTIVALS & EVENTS	10	(Y Mynyddoedd Duon)	88
CULTURE	12	Hay-On-Wye (Y Gelli Gandryll)	90
FOOD & DRINK	16	Driving Tour	94
OUTDOORS	20	Abergavenny to Brecon	94
FAMILY TRAVEL	24	Brecon (Aberhonddu)	97
THE AUTHORS	29	Around Brecon	101
		Fforest Fawr & Black Mountain	102
		SOUTH WALES VALLEYS	104
		Blaenavon (Blaenafon)	104
		Merthyr Tydfil	106
ITINERARIES	30		
		SWANSEA, THE GOWER & CARMARTHENSHIRE	110
CARDIFF	34		
Introducing Cardiff	35	SWANSEA (ABERTAWE)	111
GETTING STARTED	38	Essential Information	111
Essential Information	40	Orientation	111
Orientation	40	GETTING STARTED	114
Walking Tour	41	Exploring Swansea	117
Exploring Cardiff	42	Festivals & Events	119
Festivals & Events	51	Gastronomic Highlights	119
Gastronomic Highlights	52	Nightlife	120
Nightlife	55	Transport	121
Recommended Shops	58	GOWER PENINSULA (Y GŴYR)	122
Transport	59	Essential Information	123
AROUND CARDIFF	60	Driving Tour	123
Glamorgan	60	Exploring Gower Peninsula	123
Newport (Casnewydd)	65	Gastronomic Highlights	126
Around Newport	67	Nightlife	127
		Transport	127
SOUTHEAST WALES & BRECON BEACONS	69	CARMARTHENSHIRE (SIR GAERFYRDDIN)	127
GETTING STARTED	72	Carmarthenshire Coast	128
MONMOUTHSHIRE (SIR FYNWY)	74	Laugharne (Talacharn)	128
Chepstow (Cas-Gwent)	74	Carmarthen (Caerfyrddin)	130
Chepstow to Monmouth	77	Carmarthen to Llandeilo	131
Monmouth (Trefynwy)	78	Llandeilo	133
Around Monmouth	82	Llandoverly (Llanymddyfri)	133
Abergavenny (Y-Fenni)	83	North Carmarthenshire	135
Around Abergavenny	87	PEMBROKESHIRE	138
BRECON BEACONS NATIONAL PARK	88		
		SOUTH PEMBROKESHIRE	139
		Tenby (Dinbych y Pysgod)	139

GETTING STARTED	142	Llanberis	230
Tenby to Angle	147	WEST OF SNOWDONIA	232
Pembroke (Penfro)	150	Caernarfon	232
Around Pembroke	153	Around Caernarfon	236
Haverfordwest (Hwlfordd)	153	Llŷn Peninsula	237
Dale to Newgale Sands	155	Porthmadog & Around	244
NORTH		ANGLESEY & NORTH WALES	249
PEMBROKESHIRE	156	-----	
St Davids (Tyddewi)	157	GETTING STARTED	252
Around St Davids	161	THE ISLE OF ANGLESEY	
Walking Tour	163	(YNYS MÓN)	254
Porthgain	164	Beaumaris (Biwmares)	254
Porthgain to Fishguard	164	Holyhead (Caergybi)	256
Fishguard (Abergwaun)	165	More Anglesey Highlights	260
Fishguard to Newport	168	THE NORTH COAST &	
Newport (Trefdraeth)	168	NORTHEAST WALES	261
Newport to Cardigan	170	Bangor	261
MID-WALES	173	Conwy	264
-----		Llandudno	267
GETTING STARTED	176	Llangollen	272
CEREDIGION	178	Around Llangollen	279
Cardigan (Aberteifi)	178	BACKGROUND	280
Aberystwyth	180	-----	
Driving Tour	186	HISTORY	281
Ceredigion Countryside	186	CULTURE	290
POWYS	188	ICONS OF WALES	295
Llanwrtyd Wells (Llanwrtud)	188	OUTDOOR ACTIVITIES	301
Builth Wells & Around	190	THE NATURAL ENVIRONMENT	306
Llandrindod Wells	190	MYTHS & LEGENDS	311
Radnorshire	193	FOOD & DRINK	316
Newtown (Y Drenewydd)	196	FOOD & DRINK GLOSSARY	320
Newtown to Welshpool	197	ACCOMMODATION	321
Welshpool (Y Trallwng)	198	-----	
Machynlleth	200	Cardiff	323
Around Machynlleth	203	Southeast Wales & Brecon Beacons	325
SNOWDONIA & THE LLŶN	205	Swansea, the Gower &	
-----		Carmarthenshire	329
GETTING STARTED	208	Pembrokeshire	332
SNOWDONIA NATIONAL PARK	210	Mid-Wales	336
Dolgellau	210	Snowdonia & the Llŷn	339
Around Dolgellau	214	Anglesey & North Wales	342
Barmouth (Abermaw)	216	DIRECTORY	346
Harlech	218	-----	
Bala (Y Bala) & Around	220	Business Hours	346
Betws-y-Coed	222	Children	346
Around Betws-y-Coed	225	Customs Regulations	347
Snowdon & Around	226	Dangers & Annoyances	348
Driving Tour	229	Discount Cards	348

Food & Drink	349	Visas	356
Gay & Lesbian Travellers	350	Women Travellers	356
Holidays	351	TRANSPORT	357
Insurance	351	-----	
Internet Access	352	Arrival & Departure	357
Legal Matters	352	Getting Around	360
Maps	353	LANGUAGE	367
Money	353	-----	
Post	354	GLOSSARY	370
Telephone	354	-----	
Time	354	BEHIND THE SCENES	371
Toilets	354	-----	
Tourist Information	355	INDEX	375
Travellers with Disabilities	355	-----	
		MAP LEGEND	384

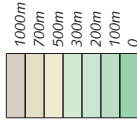


WALES




0 2.5 miles
0 4.0 km

ELEVATION



LEGEND



LLANDUDNO p267

Victorian seaside resort turned stylish weekend-break destination

Irish Sea

SNOWDONIA NATIONAL PARK p210

Rugged snowcapped peaks, sparkling lakes and rivers, and charm-infused villages

PEMBROKESHIRE COAST PATH p148

Wander one of Britain's most beautiful and dramatic stretches of coast



ST DAVIDS

p157

Centred on an enchanting cathedral and surrounded by an ancient landscape

TINTERN ABBEY

p77

The height of romantic decrepitude, nestled in a misty green valley

THE GOWER PENINSULA

p122

Broad butterscotch beaches offering thrills for surfers and families alike

CARDIFF

p34

An exuberant capital, from its flamboyant castle to glitzy Cardiff Bay

CARRIG CENNEN CASTLE

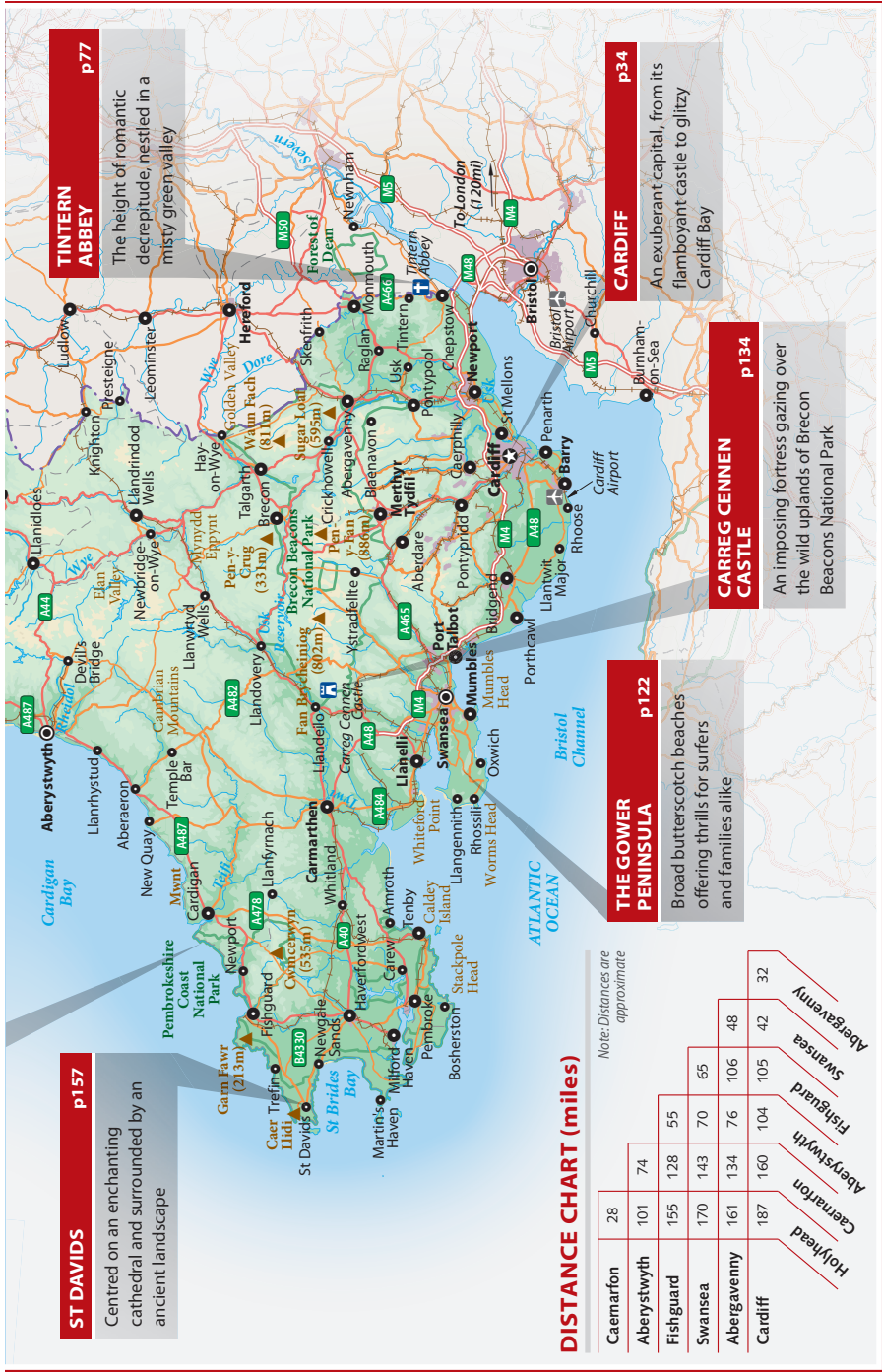
p134

An imposing fortress gazing over the wild uplands of Brecon Beacons National Park

DISTANCE CHART (miles)

Notes: Distances are approximate

Caerleon	28							
Aberystwyth	101	74						
Fishguard	155	128	55					
Swansea	170	143	70	65				
Abergavenny	161	134	76	106	48			
Cardiff	187	160	104	105	42	32		



© Lonely Planet Publications Pty Ltd. To make it easier for you to use, access to this chapter is not digitally restricted. In return, we think it's fair to ask you to use it for personal, non-commercial purposes only. In other words, please don't upload this chapter to a peer-to-peer site, mass email it to everyone you know, or resell it. See the terms and conditions on our site for a longer way of saying the above - 'Do the right thing with our content.'