

Contents

On the Road	5	Vacoas & Phoenix	77
		Floréal	77
		Curepipe	77
Mauritius, Réunion & Seychelles Highlights	6	THE NORTH	78
		Balaclava to Pointe aux Piments	80
Destination Mauritius, Réunion & Seychelles	16	Trou aux Biches & Mont Choisy	80
		Grand Baie	83
		Pereybère	91
Getting Started	17	Cap Malheureux	94
		Grand Gaube	94
		Pamplemousses	95
Itineraries	22	Getting There & Away	96
		THE WEST	96
Diving in Mauritius, Réunion & Seychelles	28	Albion	97
		Flic En Flac	97
		Tamarin & Rivière Noire (Black River)	103
Activities & Ecotourism	37	Black River Gorges National Park	107
		Chamarel	108
		La Gaulette	110
		Le Morne Peninsula	112
Mauritius	45	THE SOUTH & SOUTHEAST	113
Mauritius Snapshots	46	Mahébourg	113
HISTORY	47	Pointe d'Esny & Blue Bay	118
THE CULTURE	49	South Coast	121
FOOD & DRINK	56	Southeast Mauritius	125
ENVIRONMENT	59	THE EAST	126
		Trou d'Eau Douce	128
Mauritius	63	Île aux Cerfs	130
Climate & When to Go	64	Belle Mare & Palmar	131
PORT LOUIS	64	Poste de Flacq & Roches Noires	133
History	64	Centre de Flacq	134
Orientation	64		
Information	65	Rodrigues	135
Dangers & Annoyances	65	History	136
Sights & Activities	65	Orientation	136
Sleeping	70	Information	137
Eating	70	Sights	137
Drinking & Entertainment	72	Activities	139
Shopping	72	Tours	140
Getting There & Away	72	Sleeping	140
Getting Around	73	Eating	142
CENTRAL PLATEAU	73	Entertainment	144
Pailles	74	Shopping	144
Moka & Around	74	Getting There & Away	144
Rose Hill	76	Getting Around	144
Quatre Bornes	76		

Mauritius Directory 146

Accommodation	146
Activities	147
Business Hours	150
Children	150
Climate Chart	150
Customs Regulations	150
Dangers & Annoyances	151
Embassies & Consulates	151
Festivals & Events	152
Food	153
Gay & Lesbian Travellers	153
Holidays	153
Insurance	153
Internet Access	153
Legal Matters	154
Maps	154
Money	154
Post	155
Shopping	155
Solo Travellers	156
Telephone	156
Time	156
Tourist Information	156
Travellers with Disabilities	157
Visas	157
Women Travellers	157
TRANSPORT AROUND MAURITIUS	157
Air	157
Bicycle	157
Boat	158
Bus	158
Car & Motorcycle	158
Hitching	160
Taxi	160

Réunion 161**Réunion Snapshots 162**

HISTORY	162
THE CULTURE	164
FOOD & DRINK	169
ENVIRONMENT	171

Réunion 175

Climate & When to Go	176
ST-DENIS	176
History	176
Orientation	176
Information	176
Sights	177

Sleeping	180
Eating	181
Drinking & Entertainment	182
Shopping	182
Getting There & Away	183
Getting Around	183
THE WEST	183
Dos d'Ane & Around	184
St-Paul	184
Les Hauts de St-Paul	186
Le Maïdo & Around	186
Boucan Canot	188
St-Gilles-les-Bains & l'Hermitage-les-Bains	189
St-Gilles-les-Hauts & Around	194
La Saline-les-Bains & Around	194
St-Leu	195
Around St-Leu	197
Les Avirons & le Télavelave	198
Étang-Salé-les-Bains	199
St-Louis	200
Les Makes	200
Entre-Deux	200
THE CIRQUES	202
Cirque de Cilaos	202
Cirque de Salazie	209
Cirque de Mafate	214
LES HAUTES PLAINES & THE VOLCANO	214
Plaine-des-Cafres & Around	214
Piton de la Fournaise (The Volcano)	217
Plaine-des-Palmistes	218
Forêt de Bébour-Bélouve	219
ST-PIERRE	220
Orientation	220
Information	220
Sights	220
Activities	222
Sleeping	222
Eating	222
Drinking & Entertainment	223
Getting There & Away	224
THE WILD SOUTH	224
St-Pierre to St-Joseph	224
St-Joseph	227
Around St-Joseph	228
St-Joseph to Grand Coude	229
St-Joseph to St-Philippe	229
St-Philippe	231
Le Grand Brûlé	232
THE EAST	233
Ste-Suzanne & Around	233
St-André & Around	235

Bras-Panon	236
St-Benoît & Around	237
Ste-Anne	239
Ste-Rose & Around	239

Hiking in Réunion 242

When to Hike	243
What to Bring	243
Information Sources	243
Maps	243
Books	243
Tours & Guides	244
Sleeping & Eating	244
The Haut Mafate	246
The Bas Mafate	247
Tour des Cirques	250

Réunion Directory 256

Accommodation	256
Activities	258
Business Hours	260
Children	260
Climate Chart	260
Customs Regulations	260
Dangers & Annoyances	261
Embassies & Consulates	261
Festivals & Events	261
Food	262
Gay & Lesbian Travellers	262
Holidays	262
Insurance	262
Internet Access	263
Maps	263
Money	263
Telephone	263
Tourist Information	264
Travellers with Disabilities	264
Visas	264
Women Travellers	264
TRANSPORT AROUND RÉUNION	264
Air	264
Bicycle	264
Bus	264
Car	265

Seychelles 267**Seychelles Snapshots 268**

HISTORY	268
THE CULTURE	270

FOOD & DRINK	273
ENVIRONMENT	274

Seychelles **278**

Climate & When to Go	279
MAHÉ	279
Victoria	279
Beau Vallon & the North Coast	283
Morne Seychellois National Park	287
East Coast	287
West Coast	291
PRASLIN	294
Information	294
Sights & Activities	295
Sleeping	298
Eating	300
Drinking & Entertainment	301
Shopping	301
Getting There & Away	301
Getting Around	301
LA DIGUE	302
Information	302
Sights & Activities	302
Sleeping	304
Eating	306
Drinking	307
Shopping	307
Getting There & Around	307
OTHER INNER ISLANDS	307
Silhouette	307
North	308
Denis	308
Bird	308
Frégate	309
OUTER ISLANDS	309

Seychelles Directory **311**

Accommodation	311
Activities	312
Business Hours	313
Children	313
Climate Chart	313
Dangers & Annoyances	313
Embassies & Consulates	313
Festivals & Events	314
Food	314
Gay & Lesbian Travellers	314
Holidays	314
Insurance	314
Internet Access	314
Money	314

Solo Travellers	315
Telephone	315
Tourist Information	315
Travellers with Disabilities	315
Visas	315
Women Travellers	315
TRANSPORT AROUND SEYCHELLES	315
Air	315
Bicycle	316
Boat	316
Bus	316
Car	316
Taxi	317

Regional Transport **318**

Health **323**

Language **328**

Glossary **336**

The Authors **338**

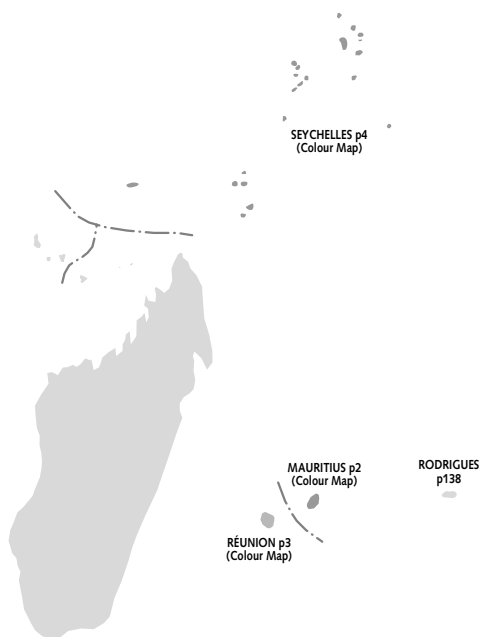
Behind the Scenes **339**

Index **344**

GreenDex **354**






Map Legend **356**

Regional Map Contents



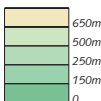
MAURITIUS

LEGEND

-  Motorway
-  Primary Road
-  Secondary Road
-  Tertiary Road
-  Unsealed Road



ELEVATION



GRAND BAIE p83

The island's party town has the best restaurants and shopping in the country, not to mention jumping nightlife

PORT LOUIS p64

Explore the capital's colonial-era buildings, the bustling daily market and colourful Chinatown

EUREKA p74

This perfectly preserved colonial-era mansion high up on the central plateau is a must for history buffs

THE EAST p126

Take it easy on this charmingly relaxed coast with great beaches all around and superb restaurants and resorts

BLUE BAY p118

Snorkel and sunbathe around one of Mauritius' most beautiful lagoons, with plenty of activities nearby

LE MORNE PENINSULA p112

With some of Mauritius' best coastline, Le Morne Peninsula is capped by the incredible, vast rock of Le Morne Brabant, one of the country's most dramatic peaks

BLACK RIVER GORGES NATIONAL PARK p107

Enjoy amazing vistas, wild monkeys, waterfalls, volcanic lakes and excellent hiking

SOUTH COAST p121

Discover another side to Mauritius by driving the coastal road from Souillac to Baie du Cap, surrounded by untailed scenery and stunning views

INDIAN OCEAN

Île aux Serpents Nature Reserve

Île Plate Nature Reserve

Îlot Gabriel

Île Ronde Nature Reserve

Coin de Mire Nature Reserve

To Rodrigues (600km)

20°00'S

20°15'S

20°30'S

57°15'E






INDIAN OCEAN



57°30'E


57°45'E

RÉUNION

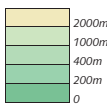
LEGEND

-  Motorway
-  Primary Road
-  Secondary Road
-  Tertiary Road
-  Unsealed Road

0  10 km
0  6 miles



ELEVATION



- 2000m
- 1000m
- 400m
- 200m
- 0

GR® © Fédération française de la randonnée pédestre - 64 rue du Dessous-des-Berges, 75013 Paris - All rights reserved

INDIAN
OCEAN

20°45' S

CIRQUE DE MAFATE p214
The hike into this otherwise inaccessible region is an unforgettable experience

ST-DENIS p176
Soak up the atmosphere at a pavement cafe and revel in the city's architectural heritage

ST-GILLES-LES-BAINS p189
A holiday hot spot offering limpid waters, cosmopolitan dining and a sizzling nightlife

HELL-BOURG p210
A former spa resort, now a genteel town of Creole houses set in luxuriant gardens

21°00' S

21°15' S

ST-LEU p195
Get a fantastic buzz while paragliding over the lagoon in a tandem flight

CILAOS p204
After scaling the Piton des Neiges, dip into a hot spring to relieve those aching muscles

GRAND BASSIN p215
Get away from it all in this little morsel of paradise, accessible only on foot

PITON DE LA FOURNAISE p217
Climb across the eerie lunar landscapes of this giant, rumbling volcano

INDIAN
OCEAN

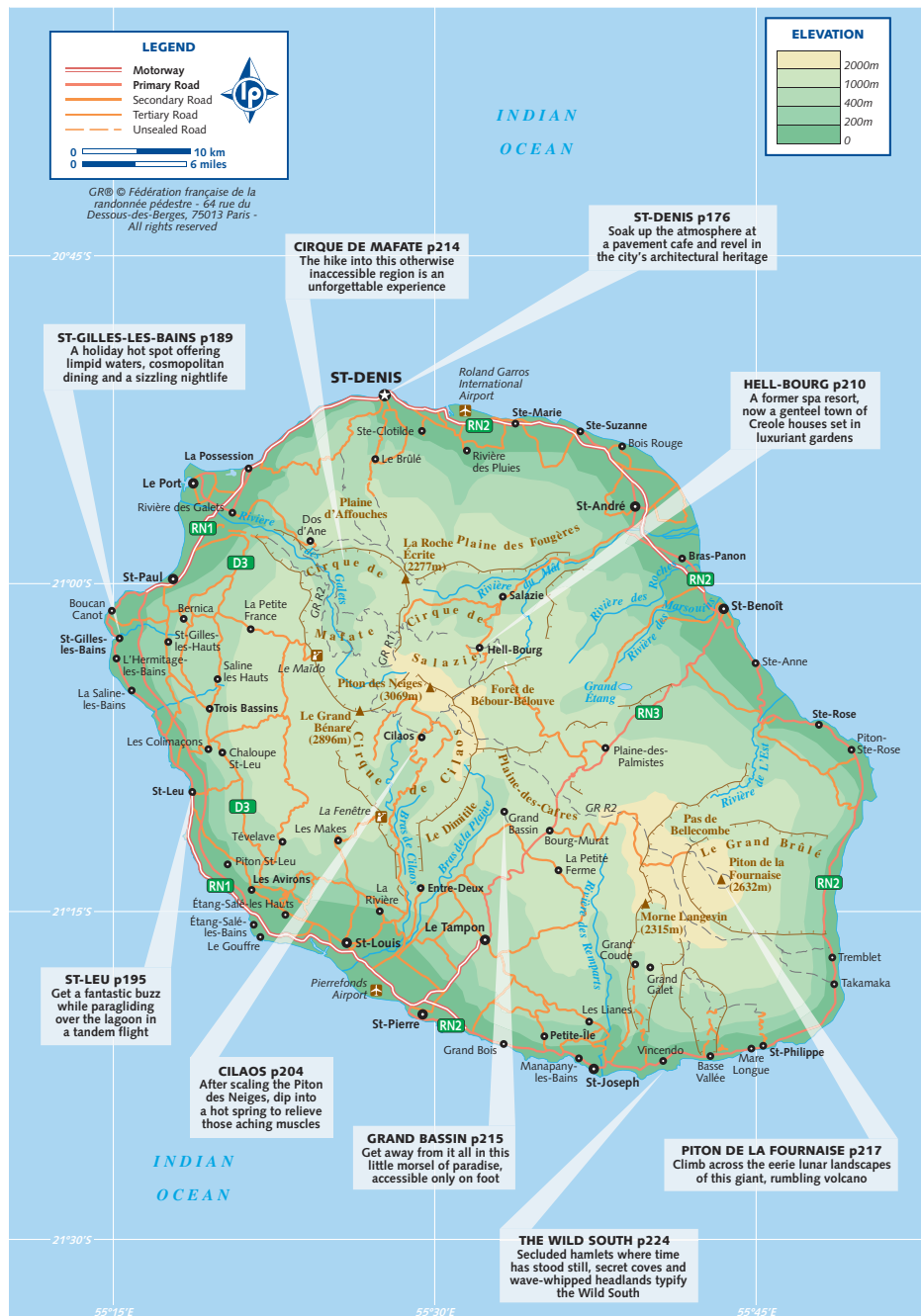
21°30' S

THE WILD SOUTH p224
Secluded hamlets where time has stood still, secret coves and wave-whipped headlands typify the Wild South

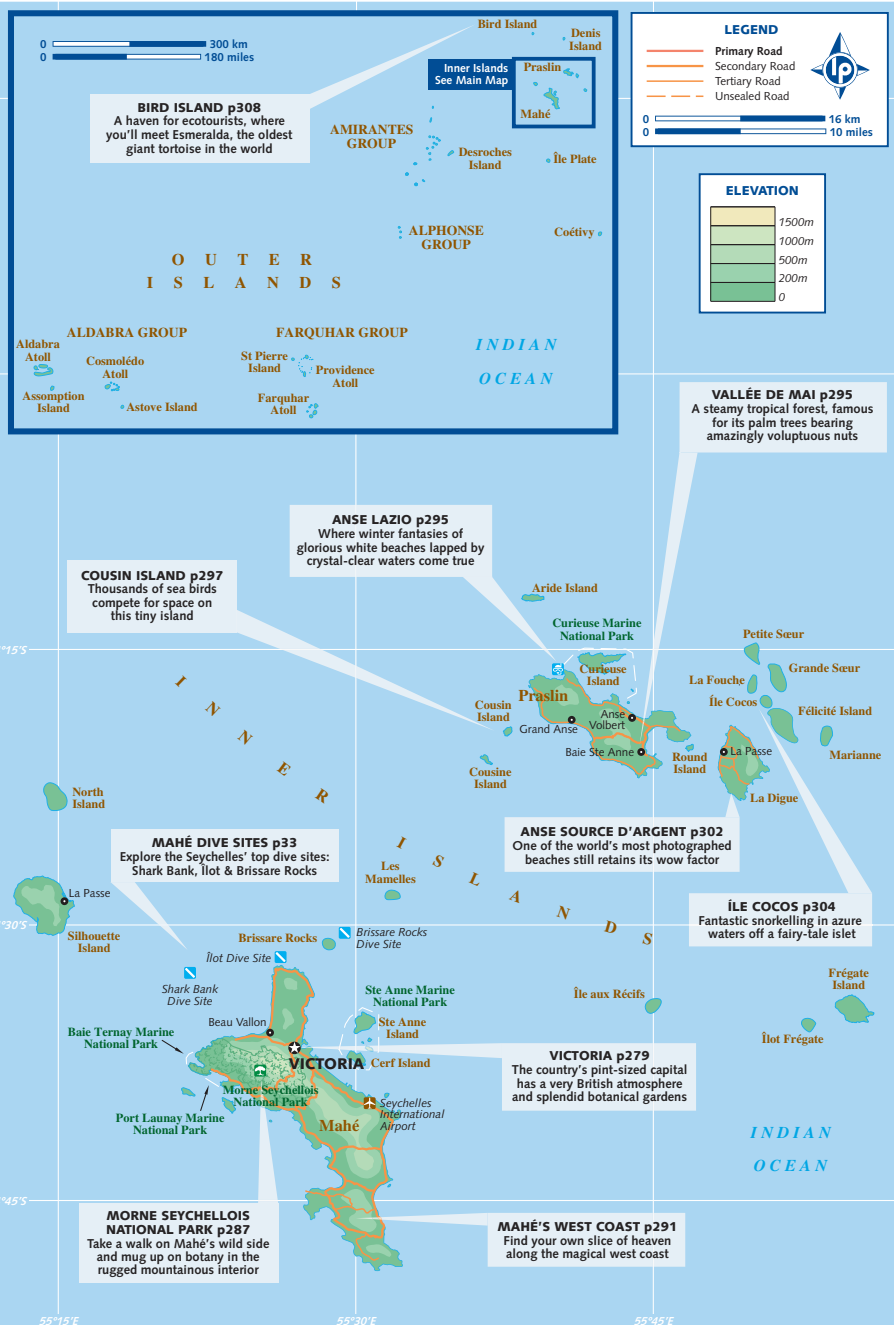
55°15' E

55°30' E

55°45' E



SEYCHELLES



© Lonely Planet Publications Pty Ltd. To make it easier for you to use, access to this chapter is not digitally restricted. In return, we think it's fair to ask you to use it for personal, non-commercial purposes only. In other words, please don't upload this chapter to a peer-to-peer site, mass email it to everyone you know, or resell it. See the terms and conditions on our site for a longer way of saying the above - 'Do the right thing with our content.'