



# Marin County & the Bay Area

## Includes »

Marin Headlands.....	109
Sausalito.....	112
Tiburon.....	117
Mill Valley.....	118
San Rafael .....	121
Mt Tamalpais State Park .....	122
Muir Woods National Monument.....	123
The Coast .....	124
Oakland .....	129
Berkeley.....	137
Vallejo .....	147
San Jose .....	148

## Best Places to Eat

- » Chez Panisse (p143)
- » Fish (p116)
- » Bakesale Betty (p133)
- » Duarte's Tavern (p156)
- » Gather (p142)

## Best Places to Stay

- » Cavallo Point (p113)
- » Mountain Home Inn (p120)
- » Hotel Shattuck Plaza (p142)
- » Pigeon Point Lighthouse Hostel (p156)
- » East Brother Light Station (p147)

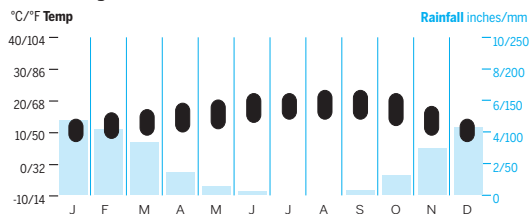
## Why Go?

The region surrounding San Francisco encompasses a bonanza of natural vistas and wildlife. Cross the Golden Gate Bridge to Marin and visit wizened ancient redwoods body-blocking the sun and herds of elegant tule elk prancing along the bluffs of Tomales Bay. Gray whales show some fluke off the cape of wind-scoured Point Reyes, and hawks surf the skies in the pristine hills of the Marin Headlands.

On the cutting edge of intellectual thought, Stanford University and the University of California at Berkeley draw academics and students from around the world. The city of Berkeley sparked the locavore food movement and continues to be on the forefront of environmental and left-leaning political causes. South of San Francisco, Hwy 1 traces miles of undeveloped coastline and sandy pocket beaches.

## When to Go

### Berkeley



**Dec–Mar**  
Elephant seal pupping season and the peak of gray whale migrations.

**Mar–Apr** Wildflowers hit their peak on trails throughout the region.

**Jun–Sep** Farmers markets overflow with sweet seasonal fruit.

## Getting Around

Visitors taking multiple forms of public transportation throughout the Bay Area should note that the regional **Clipper card** ([www.clippercard.com](http://www.clippercard.com)) can be used on the Caltrain, BART, Sam-Trans, VTA, Golden Gate Transit and the Golden Gate Ferry systems. It can be a handy way to avoid buying multiple tickets, and offers some small discounts, plus almost 50% off on the Golden Gate Ferry system.

## MARIN COUNTY



If there's a part of the Bay Area that consciously attempts to live up to the California dream, it's Marin County. Just across the Golden Gate Bridge from San Francisco, the region has a wealthy population that cultivates a seemingly laid-back lifestyle. Towns may look like idyllic rural hamlets, but the shops cater to cosmopolitan and expensive tastes. The 'common' folk here eat organic, vote Democrat and drive hybrids.

Geographically, Marin County is a near mirror image of San Francisco. It's a south-pointing peninsula that nearly touches the north-pointing tip of the city, and is surrounded by ocean and bay. But Marin is wilder, greener and more mountainous. Redwoods grow on the coast side of the hills, the surf crashes against cliffs, and hiking and cycling trails crisscross the blessed scenery of Point Reyes, Muir Woods and Mt Tamalpais. Nature is what makes Marin County such an excellent day trip or weekend escape from San Francisco.

Busy Hwy 101 heads north from the Golden Gate Bridge (\$6 toll when heading back into San Francisco), spearing through Marin's middle; quiet Hwy 1 winds its way along the sparsely populated coast. In San Rafael, Sir Francis Drake Blvd cuts across west Marin from Hwy 101 to the ocean.

Hwy 580 comes in from the East Bay over the Richmond-San Rafael bridge (\$5 toll for westbound traffic) to meet Hwy 101 at Larkspur.

Frequent **Marin Airporter** ( 415-461-4222; [www.marinairporter.com](http://www.marinairporter.com); fare \$20) buses connect from Marin stops to the San Francisco International Airport from 4am until about 10:30pm; SFO-Marin service departs every 30 minutes.

The **Marin Convention & Visitors Bureau** ( 415-925-2060, 866-925-2060; [www.visitmarin.org](http://www.visitmarin.org); 1 Mitchell Blvd, San Rafael;  9am-5pm

Mon-Fri) provides tourist information for the entire county.

## Marin Headlands

The headlands rise majestically out of the water at the north end of the Golden Gate Bridge, their rugged beauty all the more striking given the fact that they're only a few miles from San Francisco's urban core. A few forts and bunkers are left over from a century of US military occupation – which is, ironically, the reason they are protected parklands today and free of development. It's no mystery why this is one of the Bay Area's most popular hiking and cycling destinations. As the trails wind through the headlands, they afford stunning views of the sea, the Golden Gate Bridge and San Francisco, leading to isolated beaches and secluded spots for picnics.

## Sights

After crossing the Golden Gate Bridge, exit immediately at Alexander Ave, then dip left under the highway and head out west for the expansive views and hiking trailheads. Conzelman Rd snakes up into the hills, where it eventually forks. Conzelman Rd continues west, becoming a steep, one-lane road as it descends to Point Bonita. From here it continues to Rodeo Beach and Fort Barry. McCullough Rd heads inland, joining Bunker Rd toward Rodeo Beach.

### Hawk Hill

HILL

About 2 miles along Conzelman Rd is Hawk Hill, where thousands of migrating birds of prey soar along the cliffs from late summer to early fall.

### Point Bonita Lighthouse

LIGHTHOUSE

([www.nps.gov/goga/pobo.htm](http://www.nps.gov/goga/pobo.htm);  12:30-3:30pm Sat-Mon) At the end of Conzelman Rd, this light-

## FAST FACTS

**Population of Berkeley** 112,500

**Average temperature low/high in Berkeley** Jan 43/56°F, Jul 54/70°F

**Downtown Berkeley to Sacramento** 80 miles, 1½ hours

**San Jose to San Francisco** 45 miles, one hour

**San Francisco to Point Reyes Light-house** 55 miles, 2½ hours