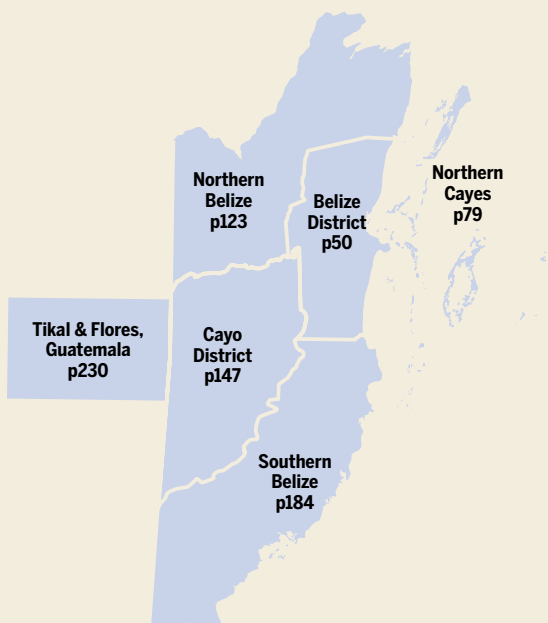


Belize



THIS EDITION WRITTEN AND RESEARCHED BY

Mara Vorhees, Joshua Samuel Brown

PLAN YOUR TRIP


Welcome to Belize	4
Belize Map	6
Belize's Top 22	8
Need to Know	18
If You Like	20
Month by Month	23
Itineraries	25
Diving & Snorkeling	29
Belize Outdoors	35
Weddings & Honeymoons	40
Travel with Children	43
Regions at a Glance	46

ON THE ROAD

BELIZE DISTRICT . . . 50	Monkey Bay	76
Belize City 52	Along the Coastal Road 77	
Along the Northern Highway 65	Gales Point Manatee	77
Burrell Boom		66
Community Baboon Sanctuary		67
Rancho Dolores		68
Old Northern Highway		68
Crooked Tree		70
Along the Western Highway 72		
Old Belize		72
Hattieville		73
Belize Zoo		74
	NORTHERN CAYES . . . 79	
	Ambergris Caye 81	
	Caye Caulker 104	
	Other Northern Cayes . . . 119	
	Cayo Espanto	119
	Turneffe Atoll	119
	Lighthouse Reef	121
	Long Caye	122



NOHOCH CHE'EN CAVES BRANCH
ARCHAEOLOGICAL RESERVE P89



LIGHTHOUSE REEF P121



CAYE CAULKER P104

Contents

UNDERSTAND

NORTHERN BELIZE 123

Orange Walk District .. 125

Orange Walk Town 126

Lamanai 130

Río Bravo Conservation & Management Area 133

Corozal District 135

Corozal Town 136

Cerro Maya

& Copper Bank 142

Sarteneja 144

CAYO DISTRICT ... 147

Between Belize District & Belmopan .. 150

Belmopan 152

The Hummingbird Highway 155

Between Belmopan & San Ignacio 156

Actun Tunichil Muknal ... 157

Spanish Lookout 159

Chiquibul Road & Cristo Rey Road 159

Mountain Pine Ridge Area 164

Caracol 167

San Ignacio 169

Northwest of San Ignacio 176

Bullet Tree Falls 176

Southwest of San Ignacio 178

Between San Ignacio & San José Succotz. 178

San José Succotz. 179

Chial Road 180

Benque Viejo del Carmen 182

SOUTHERN BELIZE 184

Stann Creek District .. 186

Dangriga 186

Central Cayes 192

Hopkins 195

Sittee Point 201

Sittee River 201

Cockscomb Basin

Wildlife Sanctuary 202

Placencia 204

Toledo District 214

Punta Gorda 214

The Deep South 221

Villages & Ruins 222

TIKAL & FLORES, GUATEMALA 230

Tikal 232

Yaxhá 237

Uaxactún 237

El Remate 238

North Shore,

Lago de Petén Itzá 242

Flores & Santa Elena 243

Around Flores & Santa Elena 250

Belize Today 252

History 254

Ancient Maya 264

The People of Belize ... 271

Rhythms of a Nation .. 275

Beyond Rice & Beans.. 278

Wild Things 282

Land & Environment .. 288

SURVIVAL GUIDE

Directory A–Z 294

Transportation 303

Index 311

Map Legend 319

SPECIAL FEATURES

Belize's Top 22 8

Itineraries 25

Diving & Snorkeling ... 29

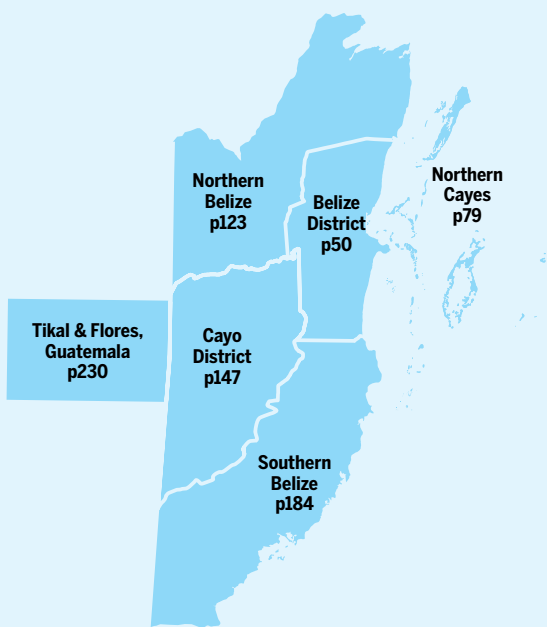
Belize Outdoors 35

Weddings & Honeymoons 40

Travel with Children ... 43



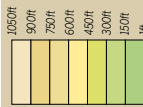
On the Road



Belize



ELEVATION



Crooked Tree Wildlife Sanctuary

A picturesque lagoon that attracts amazing birdlife (p71)

Lamanai

Ancient ruins overlook a jungle lagoon (p130)

Community Baboon Sanctuary

Meet the resident howler monkeys (p67)

Nohoch Che'en Caves

Experience archaeology by cave tube (p150)

Ambergris Caye

Fine dining and easy access to the reef (p81)

Shark Ray Alley

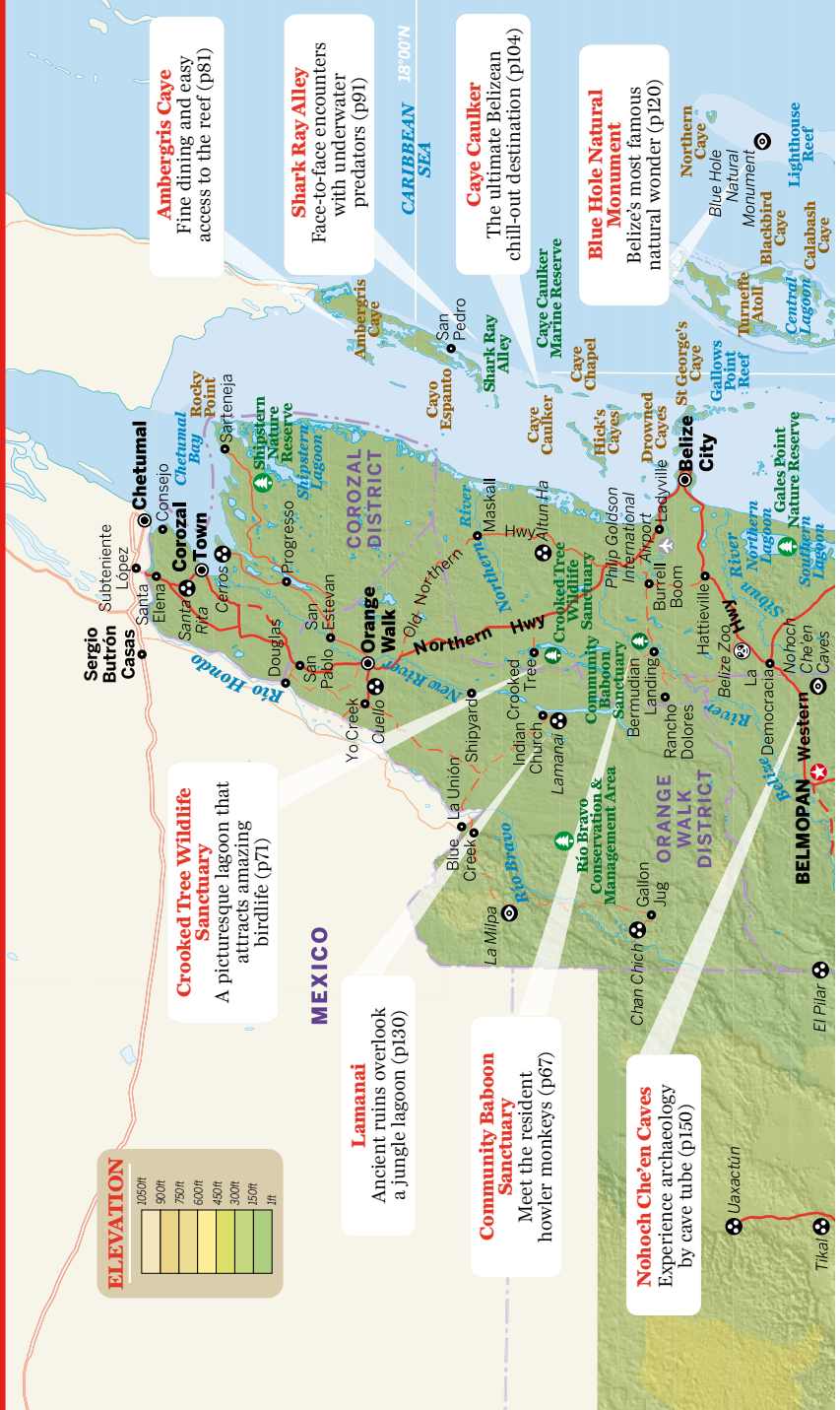
Face-to-face encounters with underwater predators (p91)

Caye Caulker

The ultimate Belizean chill-out destination (p104)

Blue Hole Natural Monument

Belize's most famous natural wonder (p120)



MEXICO

COROZAL DISTRICT

ORANGE WALK DISTRICT

BELMOPAN - WESTERN

CARIBBEAN SEA 18°00'N

Tikal

El Pilar

Nohoch Che'en Caves

Gales Point Nature Reserve

Calabash Caye

Lighthouse Reef

Northern Caye

Blue Hole Natural Monument

Blackbird Caye

Turneffe Atoll

St. George's Caye

Gallows Point Reef

Caye Caulker Marine Reserve

Caye Caulker

Hick's Cayes

Drowned Cayes

St. George's Caye

Belize City

Ladyville Cayes

Altun Ha

Maskal

Shark Ray Alley

San Pedro

Cayo Espanto

Ambergris Caye

Shipstern Nature Reserve

Shipstern Lagoon

Sarteneja

Rocky Point

Chetumal Bay

Chetumal

Consejo

Subtiente López

Sergio Butrón Casas

Santa Elena

Corozal Town

Rifa

Cerro

Progresso

San Douglas

San Pablo

San Estevan

Orange Walk

Yo Creek

Quele

Shipyard

Blue Creek

La Milpa

Indian Church

Lamanai

Crooked Tree Wildlife Sanctuary

Crooked Tree Wildlife Sanctuary

Philip Goldson International Airport

Burrell Boom

Community Sanctuary

Community Sanctuary

Bermudian Landing

Rancho Dolores

La Belize Zoo

Hattieville

St. George's Caye

Northern Lagoon

Southern Lagoon

St. George's Caye

Gallows Point Reef

Turneffe Atoll

Blackbird Caye

Calabash Caye

Lighthouse Reef

Northern Caye

Blue Hole Natural Monument

Blackbird Caye

Calabash Caye

Lighthouse Reef

Northern Caye

Blue Hole Natural Monument

Blackbird Caye

Calabash Caye

Lighthouse Reef

Xunantunich
Spectacular, lesser-known
Maya ruins (p179)

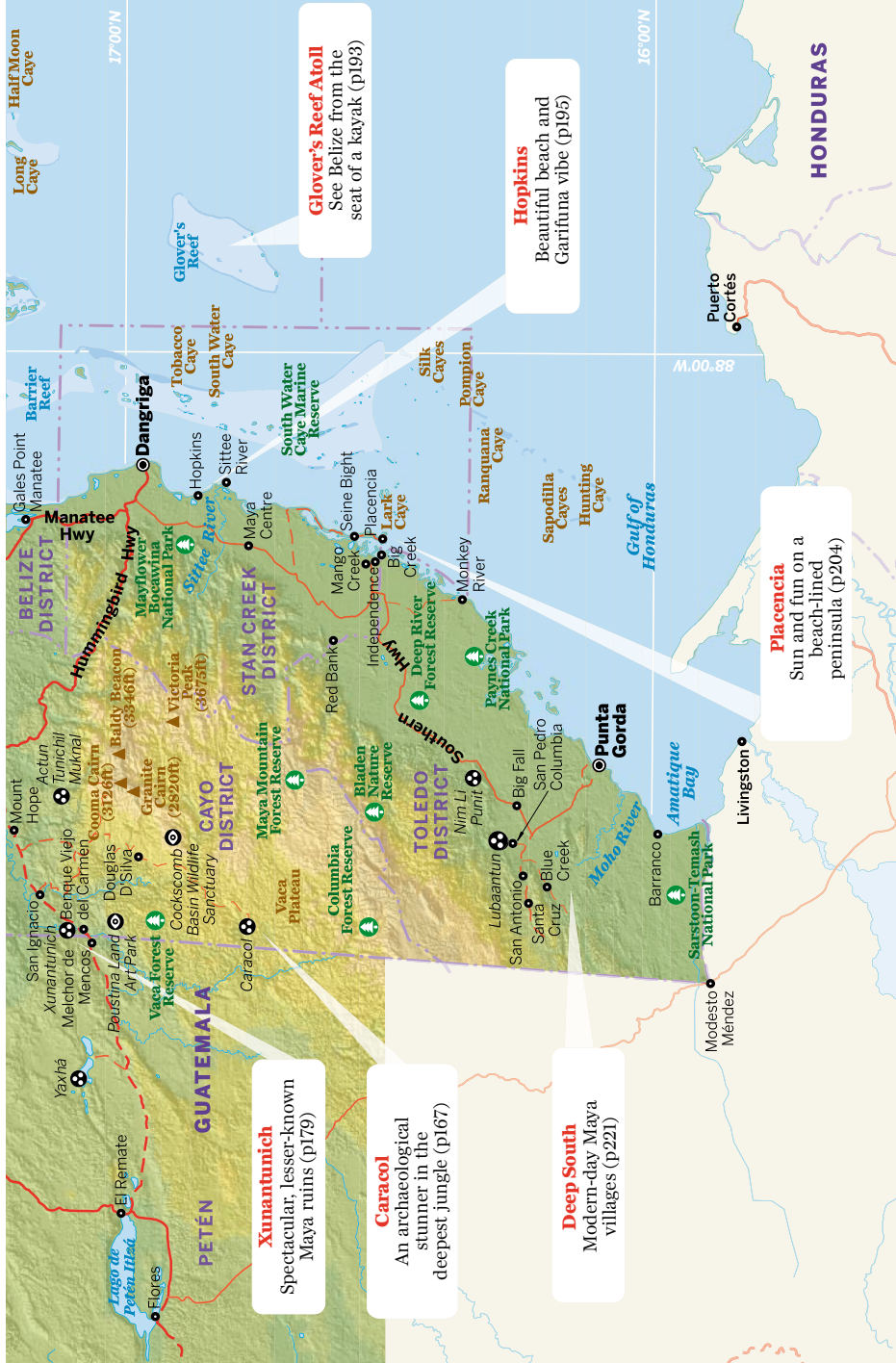
Caracol
An archaeological
stunner in the
deepest jungle (p167)

Deep South
Modern-day Maya
villages (p221)

Glover's Reef Atoll
See Belize from the
seat of a kayak (p193)

Hopkins
Beautiful beach and
Garifuna vibe (p195)

Placencia
Sun and fun on a
beach-lined
peninsula (p204)



HONDURAS

Puerto Cortés

0 88

16°00'N

17°00'N

Half Moon Caye
Long Caye

Barrier Reef
Gates Point Manatee

Dangriga

Glover's Reef

Tobacco Caye
South Water Caye

South Water Caye Marine Reserve

Seine Bight
Placencia

Independence
Big Creek

Deep River Forest Reserve

Silk Cayes

Pompton Caye
Ranquana Caye

Sapodilla Cayes
Hunting Caye

Gulf of Honduras

HONDURAS

Placencia
Sun and fun on a
beach-lined
peninsula (p204)

Livingston

Amatique Bay

Punta Gorda

San Pedro
Columbia

Big Fall

Nim Li Punit

Bladen Nature Reserve

Columbia Forest Reserve

Vaca Plateau

Maya Mountain Forest Reserve

Red Bank

Independence

Granite Cairn

Baldy Beacon

Mount Hope

Modesto Méndez

Saastoons-Temash National Park

Barranco

Blue Creek

Santa Cruz

San Antonio

Lubaantun

Caracol

Cockscomb Basin Wildlife Sanctuary

Vaca Forest Reserve

Poushtima Land Art Park

Douglas D'Silva

Miencos

Benque Viejo

Actun Tunichil Muknal

San Ignacio

Yaxhá

Lago de Peten Itzá
El Remate
Flores

PETÉN

GUATEMALA

TOLEDO DISTRICT

CAYO DISTRICT

STAN CREEK DISTRICT

BELIZE DISTRICT

Hummingbird Hwy

Southern Hwy

0 88

16°00'N

17°00'N

Half Moon Caye
Long Caye

Barrier Reef
Gates Point Manatee

Dangriga

Glover's Reef

Tobacco Caye
South Water Caye

South Water Caye Marine Reserve

Seine Bight
Placencia

Independence
Big Creek

Deep River Forest Reserve

Silk Cayes

Pompton Caye
Ranquana Caye

Sapodilla Cayes
Hunting Caye

Gulf of Honduras

HONDURAS

Placencia
Sun and fun on a
beach-lined
peninsula (p204)

Livingston

Amatique Bay

Punta Gorda

San Pedro
Columbia

Big Fall

Nim Li Punit

Bladen Nature Reserve

Columbia Forest Reserve

Vaca Plateau

Maya Mountain Forest Reserve

Red Bank

Independence

Granite Cairn

Baldy Beacon

Mount Hope

Modesto Méndez

Saastoons-Temash National Park

Barranco

Blue Creek

Santa Cruz

San Antonio

Lubaantun

Caracol

Cockscomb Basin Wildlife Sanctuary

Vaca Forest Reserve

Poushtima Land Art Park

Douglas D'Silva

Miencos

Benque Viejo

Actun Tunichil Muknal

San Ignacio

Yaxhá

Lago de Peten Itzá
El Remate
Flores

PETÉN

GUATEMALA

TOLEDO DISTRICT

CAYO DISTRICT

STAN CREEK DISTRICT

BELIZE DISTRICT

Hummingbird Hwy

Southern Hwy

0 88

16°00'N

17°00'N

Half Moon Caye
Long Caye

Barrier Reef
Gates Point Manatee

Dangriga

Glover's Reef

Tobacco Caye
South Water Caye

South Water Caye Marine Reserve

Seine Bight
Placencia

Independence
Big Creek

Deep River Forest Reserve

Silk Cayes

Pompton Caye
Ranquana Caye

Sapodilla Cayes
Hunting Caye

Gulf of Honduras

HONDURAS

Placencia
Sun and fun on a
beach-lined
peninsula (p204)

Livingston

Amatique Bay

Punta Gorda

San Pedro
Columbia

Big Fall

Nim Li Punit

Bladen Nature Reserve

Columbia Forest Reserve

Vaca Plateau

Maya Mountain Forest Reserve

Red Bank

Independence

Granite Cairn

Baldy Beacon

Mount Hope

Modesto Méndez

Saastoons-Temash National Park

Barranco

Blue Creek

Santa Cruz

San Antonio

Lubaantun

Caracol

Cockscomb Basin Wildlife Sanctuary

Vaca Forest Reserve

Poushtima Land Art Park

Douglas D'Silva

Miencos

Benque Viejo

Actun Tunichil Muknal

San Ignacio

Yaxhá

Lago de Peten Itzá
El Remate
Flores

PETÉN

GUATEMALA

TOLEDO DISTRICT

CAYO DISTRICT

STAN CREEK DISTRICT

BELIZE DISTRICT

Hummingbird Hwy

Southern Hwy

0 88

16°00'N

17°00'N

Half Moon Caye
Long Caye

Barrier Reef
Gates Point Manatee

Dangriga

Glover's Reef

Tobacco Caye
South Water Caye

South Water Caye Marine Reserve

Seine Bight
Placencia

Independence
Big Creek

Deep River Forest Reserve

Silk Cayes

Pompton Caye
Ranquana Caye

Sapodilla Cayes
Hunting Caye

Gulf of Honduras

HONDURAS

Placencia
Sun and fun on a
beach-lined
peninsula (p204)

Livingston

Amatique Bay

Punta Gorda

San Pedro
Columbia

Big Fall

Nim Li Punit

Bladen Nature Reserve

Columbia Forest Reserve

Vaca Plateau

Maya Mountain Forest Reserve

Red Bank

Independence

Granite Cairn

Baldy Beacon

Mount Hope

Modesto Méndez

Saastoons-Temash National Park

Barranco

Blue Creek

Santa Cruz

San Antonio

Lubaantun

Caracol

Cockscomb Basin Wildlife Sanctuary

Vaca Forest Reserve

Poushtima Land Art Park

Douglas D'Silva

Miencos

Benque Viejo

Actun Tunichil Muknal

San Ignacio

Yaxhá

Lago de Peten Itzá
El Remate
Flores

PETÉN

GUATEMALA

TOLEDO DISTRICT

CAYO DISTRICT

STAN CREEK DISTRICT

BELIZE DISTRICT

Hummingbird Hwy

Southern Hwy

0 88

16°00'N

17°00'N

Half Moon Caye
Long Caye

Barrier Reef
Gates Point Manatee

Dangriga

Glover's Reef

Tobacco Caye
South Water Caye

South Water Caye Marine Reserve

Seine Bight
Placencia

Independence
Big Creek

Deep River Forest Reserve

Silk Cayes

Pompton Caye
Ranquana Caye

Sapodilla Cayes
Hunting Caye

Gulf of Honduras

HONDURAS

Placencia
Sun and fun on a
beach-lined
peninsula (p204)

Livingston

Amatique Bay

Punta Gorda

San Pedro
Columbia

Big Fall

Nim Li Punit

Bladen Nature Reserve

Columbia Forest Reserve

Vaca Plateau

Maya Mountain Forest Reserve

Red Bank

Independence

Granite Cairn

Baldy Beacon

Mount Hope

Modesto Méndez

Saastoons-Temash National Park

Barranco

Blue Creek

Santa Cruz

San Antonio

Lubaantun

Caracol

Cockscomb Basin Wildlife Sanctuary

Vaca Forest Reserve

Poushtima Land Art Park

Douglas D'Silva

Miencos

Benque Viejo

Actun Tunichil Muknal

San Ignacio

Yaxhá

Lago de Peten Itzá
El Remate
Flores

PETÉN

GUATEMALA

TOLEDO DISTRICT

CAYO DISTRICT

STAN CREEK DISTRICT

BELIZE DISTRICT

Hummingbird Hwy

Southern Hwy

0 88

16°00'N

17°00'N

Half Moon Caye
Long Caye

Barrier Reef
Gates Point Manatee

Dangriga

Glover's Reef

Tobacco Caye
South Water Caye

South Water Caye Marine Reserve

Seine Bight
Placencia

Independence
Big Creek



OUR STORY

A beat-up old car, a few dollars in the pocket and a sense of adventure. In 1972 that's all Tony and Maureen Wheeler needed for the trip of a lifetime – across Europe and Asia overland to Australia. It took several months, and at the end – broke but inspired – they sat at their kitchen table writing and stapling together their first travel guide, *Across Asia on the Cheap*. Within a week they'd sold 1500 copies. Lonely Planet was born.

Today, Lonely Planet has offices in Melbourne, London and Oakland, with more than 600 staff and writers. We share Tony's belief that 'a great guidebook should do three things: inform, educate and amuse'.

OUR WRITERS



Mara Vorhees

Coordinating Author, Belize District, Northern Cayes, Northern Belize Mara first visited Belize as a student of international development, when she traveled the country on a backpacker's budget, researching the outcomes of US-sponsored foreign aid projects. She fell in love with the reef, the rasta guys, and the rice and beans (although she was not so enamored of US development policy). The pen-wielding traveler has since taken to seeing and saving the world by other means. Besides

this book, she has worked on *Costa Rica*, and a slew of other titles for Lonely Planet. Her articles and photographs of Central America have appeared in the *Boston Globe* and the *Miami Herald*, among other national newspapers. Follow Mara's latest adventures at www.maravorhees.com.



Joshua Samuel Brown

Cayo District, Southern Belize, Tikal & Flores (Guatemala) Born and raised in New York City, Joshua Samuel Brown has lived in Taiwan, Hong Kong, China, Singapore, Canada, Belize and America. He is the author of *Vignettes of Taiwan* (2005) and co-author of ten travel guides for Lonely Planet. His work has appeared in numerous publications, including the *South China Morning Post*, *The Standard* (Hong Kong), *Beijing Scene*, the *Asia Literary Review*, *Destination*

Belize and *Cat Fancy*. He has also contributed four stories to Lonely Planet's *The World's Best Street Food* guide (2012), is a regular contributor to the Lonely Planet website and has maintained the high-traffic travel blog Snarky Tofu (www.josambro.blogspot.com) since 2006. When not on the road for Lonely Planet, Joshua writes comedy sketches, short stories and screenplays.

Published by Lonely Planet Publications Pty Ltd

ABN 36 005 607 983

5th edition – Sep 2013

ISBN 978 1 74220 444 4

© Lonely Planet 2013 Photographs © as indicated 2013

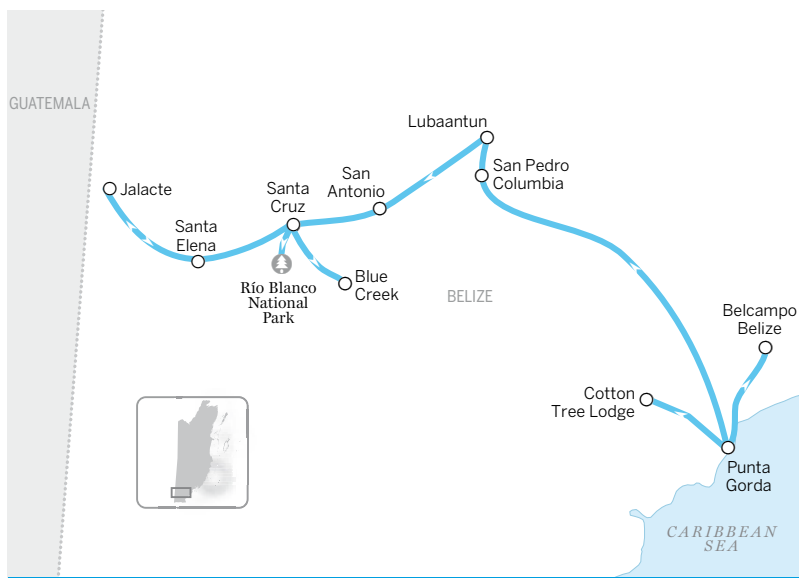
10 9 8 7 6 5 4 3 2 1

Printed in China

All rights reserved. No part of this publication may be copied, stored in a retrieval system, or transmitted in any form by any means, electronic, mechanical, recording or otherwise, except brief extracts for the purpose of review, and no part of this publication may be sold or hired, without the written permission of the publisher. Lonely Planet and the Lonely Planet logo are trademarks of Lonely Planet and are registered in the US Patent and Trademark Office and in other countries. Lonely Planet does not allow its name or logo to be appropriated by commercial establishments, such as retailers, restaurants or hotels. Please let us know of any misuses: lonelyplanet.com/ip.

Although the authors and Lonely Planet have taken all reasonable care in preparing this book, we make no warranty about the accuracy or completeness of its content and, to the maximum extent permitted, disclaim all liability arising from its use.

Itineraries



5 DAYS Deep South

Exploring Belize's Deep South takes time, so give yourself at least five days. **Punta Gorda** is a chilled-out town and natural spot to begin your trek. If you'd like to experience some luxury, book yourself in at **Cotton Tree Lodge** or **Belcampo Belize**, among the finest ecolodges in Belize. Punta Gorda is blessed with one of the country's best information centers, so stop by the Belize Tourism Board and get the latest info on Maya village homestays and guesthouses. If drumming interests you, visit Emmeth Young's Maroon Creole Drum School. Next, head to **San Pedro Columbia** and use it as a base to explore nearby **Lubaantun**. Later, head further still to the small Maya villages of **San Antonio**, **Santa Cruz** and **Santa Elena**, stopping for a hike and a swim at beautiful **Río Blanco National Park**, or caving at **Blue Creek**. If you want to go into the deepest south, visit **Jalacte** – the end of the road, for now!



1
MONTH

The Whole Enchilada: From Corozal to Punta Gorda

Belize is small enough that you might see the whole country in a month. This itinerary leads the way, starting in the quaint Mestizo town of **Corozal**, just south of the Mexican border. Spend one day in **Orange Walk**, where you can cruise the New River and explore the Maya ruins at **Lamanai**. Then head east to the small fishing village of **Sarteneja** for some amazing wildlife-watching at **Shipstern Nature Reserve**.

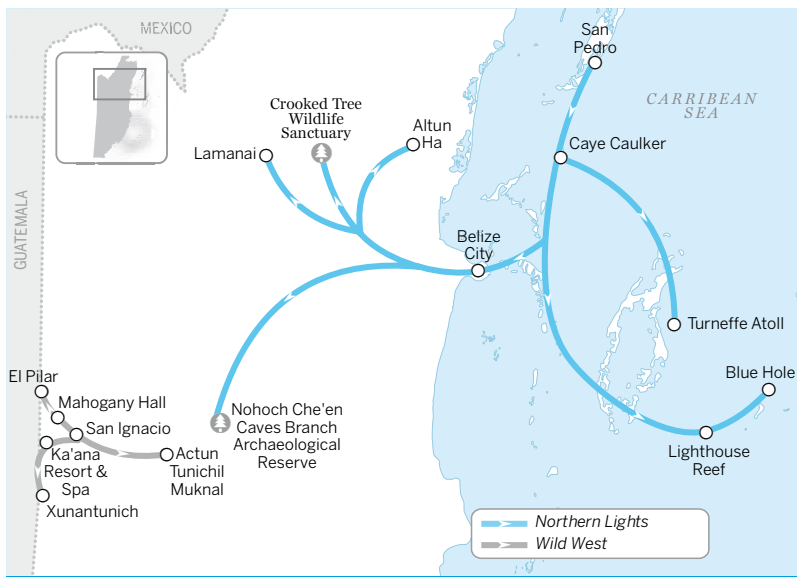
From Sarteneja, catch the fast ferry to San Pedro. Whether you stay on **Ambergris Caye** or **Caye Caulker** it doesn't matter, but allow yourself at least four days to chill out in a hammock, kayak out to the reef, frolic with the fish and feast on fresh seafood.

When you head back to the mainland, don't bypass the animal-lovers' sights in the Belize District, including the **Community Baboon Sanctuary** and the **Belize Zoo**. If you're into birds, spend a night or two around the **Crooked Tree Wildlife Sanctuary**. Further west in Cayo, take four or five days and choose your own adventure, whether it be delving deep into the caves at **Actun Tunichil Muknal** or **Barton Creek**, horseback riding at **Mountain Equestrian Trails**, climbing the tall temples at **Caracol** or **Xunantunich**, or all of the above.

Backtrack east to the beautiful Hummingbird Hwy, which carries you south across the thickly forested northern foothills of the Maya Mountains. Stop at **Ian Anderson's Caves Branch Jungle Lodge** for some cave exploration, jungle expeditions and abseiling down bottomless sinkholes.

By now you have been away from the water for way too long, so spend a few days in the coastal village of **Hopkins** to absorb some Garifuna rhythms. From here, you can hike the beautiful jungle trails at **Mayflower Bocawina National Park** or **Cockscomb Basin Wildlife Sanctuary**.

If you're still thirsting for sun and fun, you have a choice. If you're looking for something civilized, head south to **Placencia** to enjoy lovely sandy beaches, lively bars and lots of water sports. If you're looking for something uncivilized, indulge your tropical-island fantasies at **Glover's Reef**, which has an irresistible low-key vibe and brilliant diving and snorkeling. Finish up in **Punta Gorda**, the southernmost town in Belize.

1
WEEK

Northern Lights

If you only have a week to spare, there is no sense moving around too much. However from your base on one of the Northern Cayes, you have access to an impressive array of activities on land and sea.

Choose **Caye Caulker** or **San Pedro**, as they are closest to the mainland. (We prefer Caye Caulker – not only for its easy-going vibe, but also for its easy access to **Belize City**, which is only 45 minutes away by water taxi.) From here, you can take snorkel or dive trips to **Turneffe Atoll** and **Lighthouse Reef**, the latter home to the amazing **Blue Hole**.

You can also use either of these islands as a base for day trips to the mainland. Spend a day in the Belize District to spy on birds at **Crooked Tree Wildlife Sanctuary** or to see the Maya ruins at **Altun Ha**.

It's also an easy trip to eastern Cayo District, where you can go cave-tubing in the **Nohoch Che'en Caves Branch Archaeological Reserve** or zip-lining through the forest canopy. You can also head north to the Maya ruins at **Lamanai**, enjoying a peaceful boat ride on the New River along the way.

3
DAYS

Wild West

On day one head to **San Ignacio** to get a feel for the town, perhaps visiting nearby Maya site Cahal Pech and having a great meal at Ko-Ox Han-nah. San Ignacio has plenty of good midrange hotels, so save your money for a night at a really good ecolodge later. Make sure you arrange a tour to explore the amazing ritual cave of **Actun Tunichil Muknal**, which, travel time included, will take up all of your second day. Don't check out of your hotel though, as you'll no doubt be exhausted when you get back to San Ignacio.

On your third day, wake up early and do a half-day trip to either **Xunantunich** or **El Pilar** before checking into one of the better hotels or ecolodges in western Cayo: Mahogany Hall is closest to **El Pilar**, and has an amazing pool, patio and rushing river, while the fabulous **Ka'ana Resort & Spa** is closer to Xunantunich. Ka'ana has a full spa where the knots in your back, arms and legs from all that hiking, exploring, temple-climbing and caving will be kneaded until all that is left are fond memories of three days well spent.

2
WEEKS

Surf & Turf

This traditional Belize sampler gives you the best of both worlds – a taste of the jungle and a glimpse of the sea – all within your two weeks of vacation time.

Start your trip at holiday central: **San Pedro** on Ambergris Caye. Snorkel or dive among coral gardens and observe the inhabitants of **Shark Ray Alley**. Use San Pedro as your launching pad for dives at **Blue Hole** and other atoll sites.

After a week of sun and fun, make your way to dry land and head out along the Western Hwy. Stop on the way to visit the recovering and rescued animals at the **Belize Zoo**.

In Cayo, base yourself at a luxurious jungle lodge or a more affordable hotel in **San Ignacio**. From here, you can explore caves loaded with ancient remains, such as **Actun Tunichil Muknal**; travel by canoe or inner-tube along jungle rivers; dip beneath the waterfalls of the **Mountain Pine Ridge**; or explore Belize's greatest Maya site, **Caracol**.

If you have the time and inclination, venture over the border into Guatemala, where you can visit the region's most significant Maya archaeological site at **Tikal**.

5
DAYS

A Jaunt Into Guatemala

Across the border and within easy reach lie the glory and splendors of the ancient Maya world: scores of ancient ruins surrounded by lush rainforests, and a few really lovely towns thrown in for good measure. Taking it all in would take months, so allow us to suggest a five-day compromise.

Leaving San Ignacio on the morning of the first day, head directly to **El Remate**. The lakefront town makes a lovely base and has accommodations in all budget ranges. Head to **Tikal** early the next morning and spend the day exploring this fascinating ancient Maya city. Having made arrangements to spend the night at one of Tikal's three hotels, you can enjoy the sunset from the top of Temple IV at your leisure. Spend the first half of the third day exploring Tikal further (it's worth it) before heading back to El Remate to relax.

On your remaining days, hang out in **Flores** and soak up the town's island ambiance, perhaps taking a half-day trip to one of the parks, villages or smaller ruins that are in the area.