Hawaii

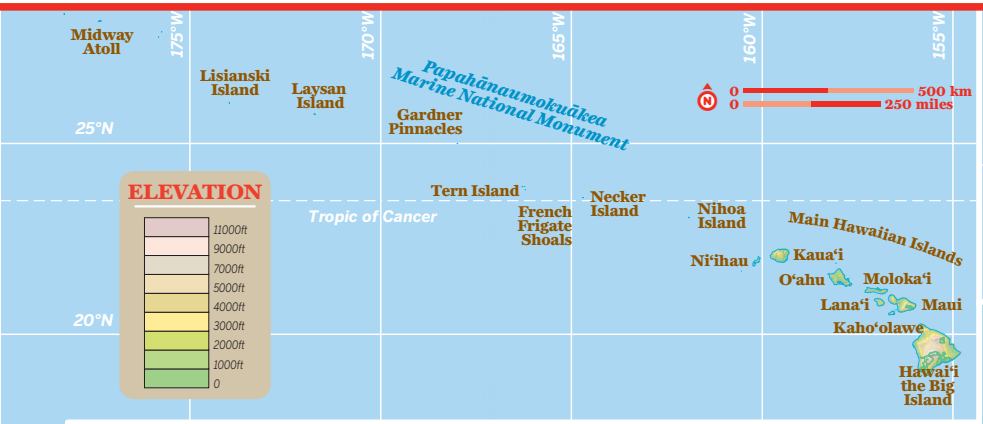
Midway Atoll
Lisianski Island
Laysan Island
Gardner Pinnacles
Papahānaumokuākea Marine National Monument
Tern Island
French Frigate Shoals
Necker Island
Nihoa Island
Tropic of Cancer
Main Hawaiian Islands
Ni'ihau
Kaua'i
O'ahu
Moloka'i
Lana'i
Maui
Kaho'olawe
Hawai'i the Big Island
0 500 km
0 250 miles
25°N
20°N
175°W
170°W
165°W
160°W
155°W
ELEVATION
11000ft
9000ft
7000ft
5000ft
4000ft
3000ft
2000ft
1000ft
0

Waipi'o Valley
Step back into ancient times
Mauna Kea
Stargaze atop Hawaii's highest mountain
Kailua-Kona
Night-dive and snorkel with mantas
Hawai'i Volcanoes National Park
Trek a volcano zone
'Upolu Point
Hawi
Kohala Coast
Waipi'o Valley
Hamakua Coast
Honoka'a
Kawaihae
Waimea (Kamuela)
SOUTH KOHALA
Waikoloa Village
Mauna Kea (13796ft)
Hakalau Forest National Wildlife Refuge
HILO
Waiākea River
Hilo Bay
Hilo
Saddle Rd
Kea'au
Hawai'i the Big Island
Cape Kumukahi
Kona Coast
Kailua-Kona
Holualoa
Keauhou
Kealakekua
Captain Cook
Kealakekua Bay
Hakalau Forest National Wildlife Refuge
Ho'okena
Mauna Loa (13796ft)
Mountain View
Pahoa
Volcano
PUNA
SOUTH KONA
Hawai'i Volcanoes National Park
Hawai'i Volcanoes National Park
Miloli'i
Pahala
Palima Point
KA'U
Punalu'u
Na'alehu
South Point (Ka Lae)
0 50 km
0 25 miles
20°N
19°30'N
19°N
156°W
155°30'W
155°W

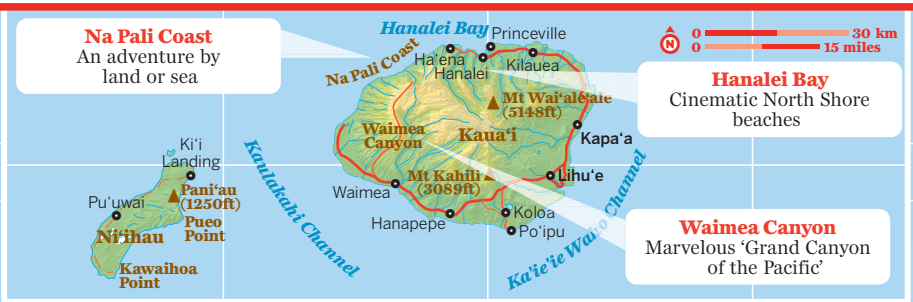
Na Pali Coast
An adventure by land or sea
Hanalei Bay
Cinematic North Shore beaches
Waimea Canyon
Marvelous 'Grand Canyon of the Pacific'
Hanalei Bay
Princeville
Na Pali Coast
Ha'ena
Hanalei
Kilauea
Mt Wai'ale'ale (5148ft)
Waimea Canyon
Kaua'i
Kapa'a
Ki'i Landing
Kaulakahi Channel
Pani'au (1250ft)
Pueo Point
Pu'uwai
Ni'ihau
Kawaihoa Point
Mt Kahili (3089ft)
Waimea
Lihu'e
Hanapepe
Koloa
Po'ipu
Ka'ie'ie Waiwai Channel
0 30 km
0 15 miles

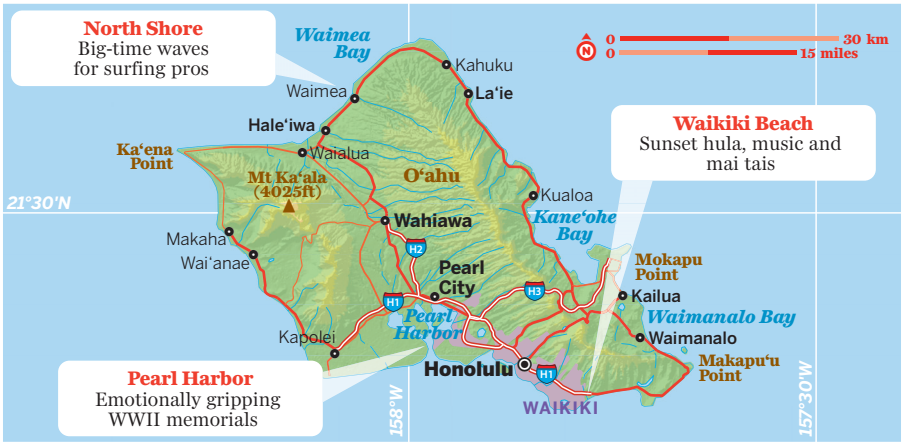
North Shore
Big-time waves for surfing pros
Waikiki Beach
Sunset hula, music and mai tais
Pearl Harbor
Emotionally gripping WWII memorials
Waimea Bay
Kahuku
Waimea
La'ie
Hale'iwa
Ka'ena Point
Waialua
Mt Ka'ala (4025ft)
O'ahu
Kualoa
Kane'ohe Bay
Wahiawa
Makaha
Wai'anae
Pearl City
Mokapu Point
Kailua
Waimanalo Bay
Pearl Harbor
Kapolei
Waimanalo
Honolulu
Makapu'u Point
WAIKIKI
0 30 km
0 15 miles
21°30'N
158°W
157°30'W

Kalaupapa
Mule-ride down dizzying sea cliffs
Road to Hana
Maui's jaw-dropping coastal drive
Munro Trail
Epic 4WD or hiking adventure
Molokini
Crescent-shaped offshore volcanic crater
Haleakalā National Park
Volcanic summit above the clouds
'Ilio Point
Kalaupapa National Historical Park
Ho'olehua
Kalawao
Halawa Valley
Maunaloa
Pu'u Nana (1381ft)
Moloka'i
Kualapu'u
Kamakou (4961ft)
Kaunakakai
Waialua
Puko'o
Kamalo
Pailolo Channel
Kapalua
Kahakuloa
Ka'anapali
Pu'u Kukui (5788ft)
Waihe'e
Kahului Bay
Pa'ia
Lahaina
Wailuku
Kahului
Ke'ana
Lana'i
Lana'i City
Munro Trail
Lana'ihale (3370ft)
'Auau Channel
Olowalu
Kihei
Maui
Hana Hwy
Hana
Ma'alaea Bay
Manele Bay
Keokea
Kula
Haleakalā National Park
Wailea
Pu'u'ula'ula (10023ft)
Molokini
Makena
Kaupo
Kealaikahiki Channel
Luamakika (148?ft)
Pu'u Moiwi (161ft)
'Alalakeiki Channel
Kaho'olawe
0 30 km
0 15 miles
21°N
20°30'N
156°30'W
156°W