




Mae Hong Son
GO Nov-Mar

Chiang Mai
GO Nov-Feb

BANGKOK
GO Nov-Feb

Ko Samui
GO Dec-Aug

Phuket
GO Oct-Apr

- 
- The map shows Thailand divided into two climate zones. A large area in the north and central regions is shaded in light orange, while the southern peninsula and islands are shaded in dark red. Specific locations are marked with black dots and labeled with their names and GO periods. A legend in the bottom right corner explains the color coding.
-  Tropical climate, rain year-round
 -  Tropical climate, wet and dry season